

MALDIVES LAND SURVEY AUTHORITY

MINISTRY OF HOUSING AND INFRASTRUCTURE
 Office (PABX): +(960) 3004300, Fax: +(960) 3004254
 Ameenee Magu, Maafannu, Male', 20392, Maldives.
 Email: survey@housing.gov.mv
 Web: www.surveyofmaldives.gov.mv,



CONTROLPOINT DETAILS	Station Number	PSM 5206
Coordinate Information		
Geodetic	Grid	
WGS 84		
Lat: 3°58'05.72869"N	E:	334148.696
Long: 73°30'22.12931"E	N:	438768.423
Ellp Height:	Orth Height: +1.353m	
Island Name: K.Boduhuraa	Date: 23 APRIL 2019	


Monument description & method of survey:

- Monument Type A as in Technical Brief
- Stainless steel plate fixed to concrete by Four bolts
- Horizontal coordinates fixed by GNSS Static survey.
- Vertical height corrected using tide prediction data
- PSM 5206 is 50mm below ground Level

General site condition & access:

- Easily accessible area with wide angle of sky visibility
- Located in vegetation line of the island

Owner: Deep Blue Pvt.Ltd.

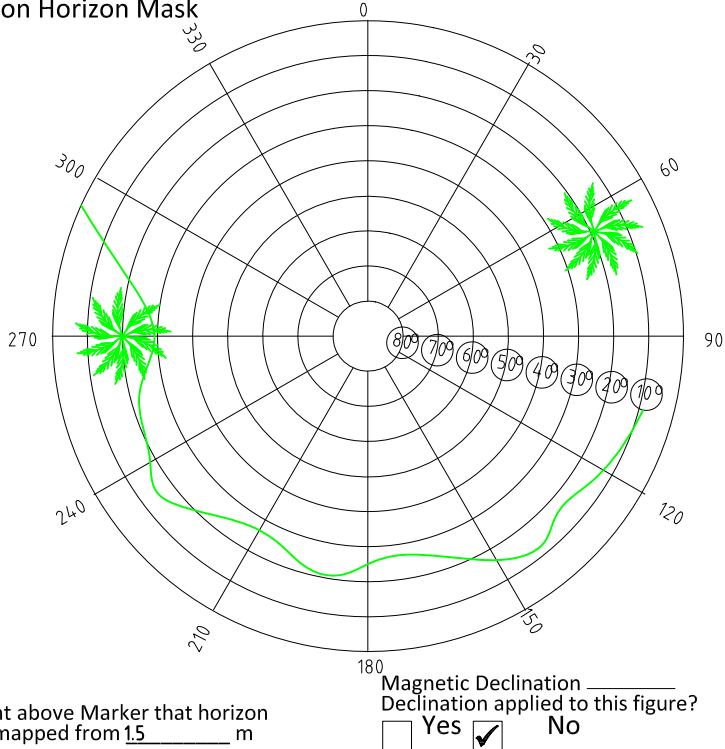


SITE INFORMATION

Station Number

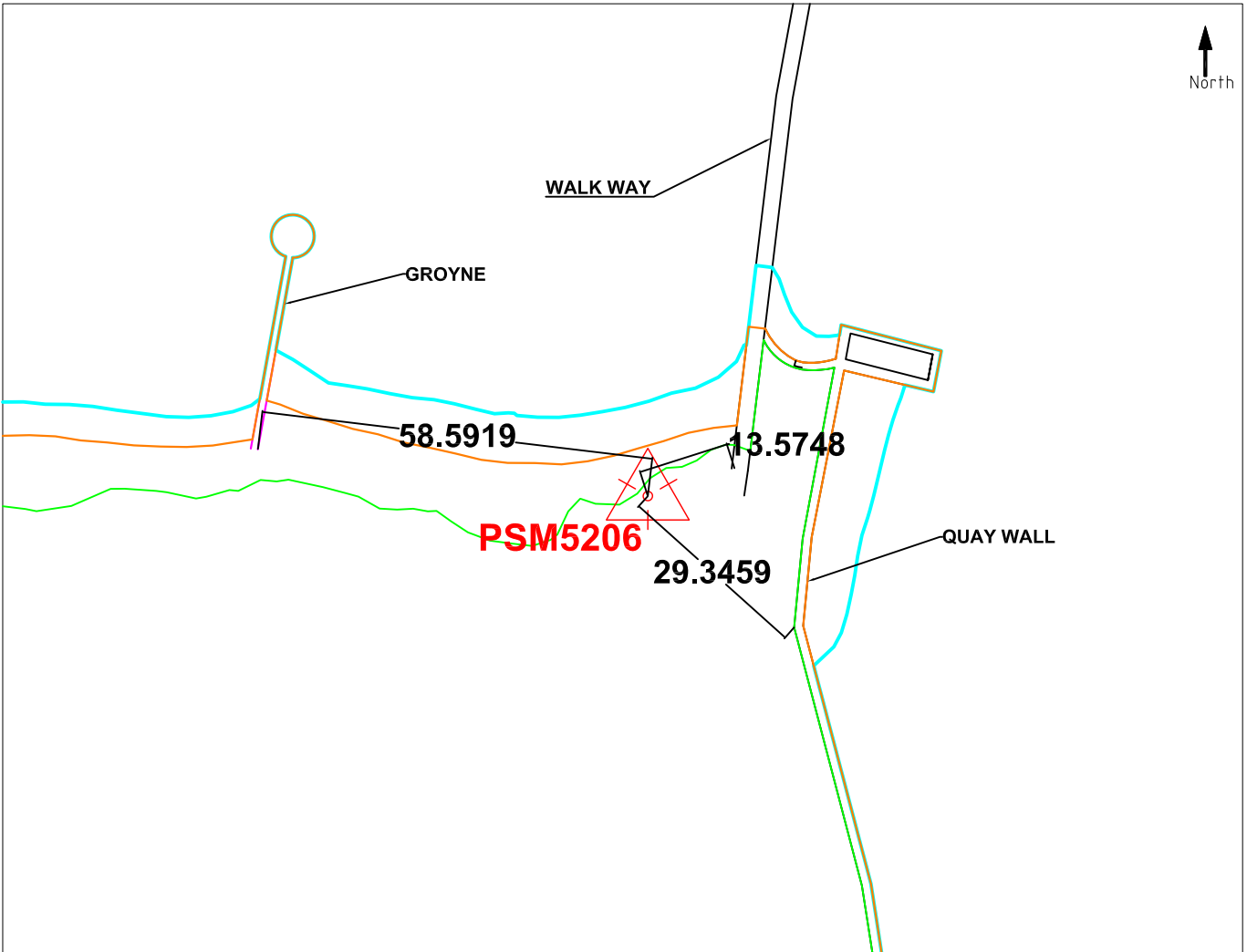
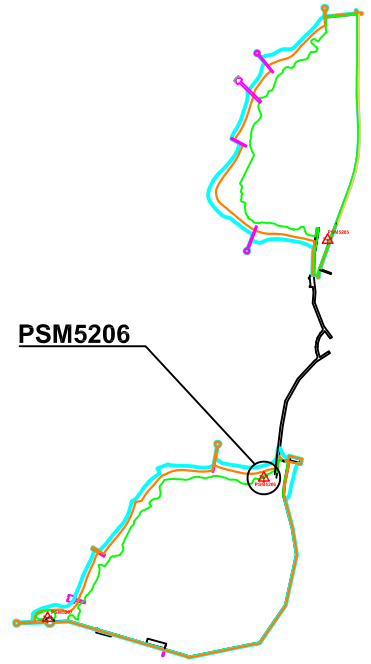
P	S	M	5	2	0	6
---	---	---	---	---	---	---

Station Horizon Mask



Height above Marker that horizon was mapped from 15 m

Locality



Sketched by: Abulho

Scale: Not to Scale

Date: 23 APRIL 2019

MALDIVES LAND SURVEY AUTHORITY

MINISTRY OF HOUSING AND INFRASTRUCTURE
 Office (PABX): +(960) 3004300, Fax: +(960) 3004254
 Ameenee Magu, Maafannu, Male', 20392, Maldives.
 Email: survey@housing.gov.mv
 Web: www. surveyofmaldives.gov.mv,



CONTROLPOINT DETAILS	Station Number	PSM 5207
Coordinate Information		
Geodetic	Grid	
WGS 84	UTM Zone 43	
Lat: 3°58'00.46893"N	E:	333900.493
Long: 73°30'14.09240"E	N:	438607.318
Ellp Height:	Orth Height: +2.027m	
Island Name: K.Boduhuraa	Date: 23 APRIL 2019	


Monument description & method of survey:

- Monument Type A as in Technical Brief
- Stainless steel plate fixed to concrete by Four bolts
- Horizontal coordinates fixed by GNSS Static survey.
- Elevation reduced relative to Local MSL by double level run
- PSM 5207 is 50mm above ground Level

General site condition & access:

- Easily accessible area with wide angle of sky visibility
- Located in vegetation line of the island

Owner: Deep Blue Pvt.Ltd.

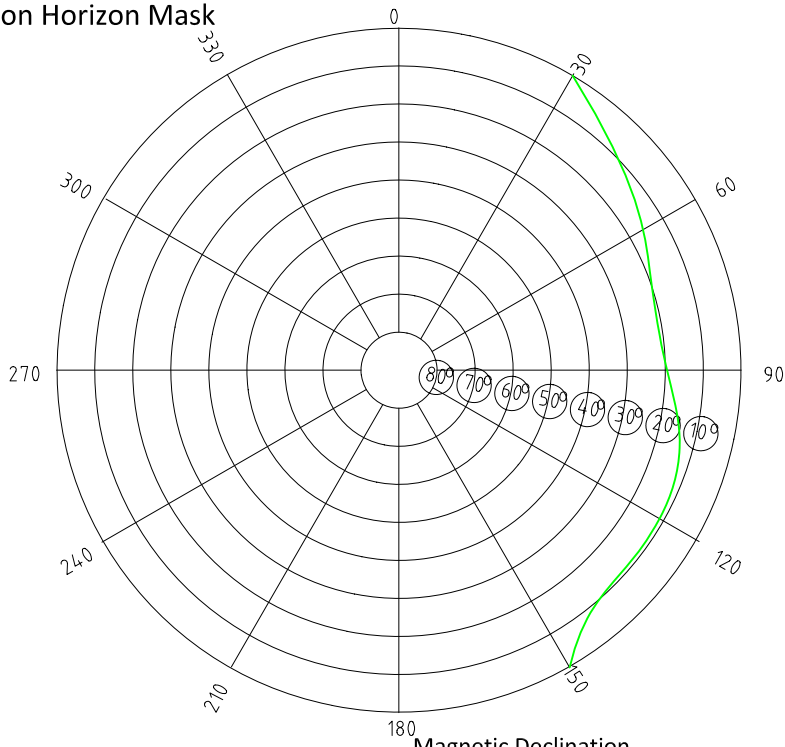


SITE INFORMATION

Station Number

P	S	M	5	2	0	7
---	---	---	---	---	---	---

Station Horizon Mask

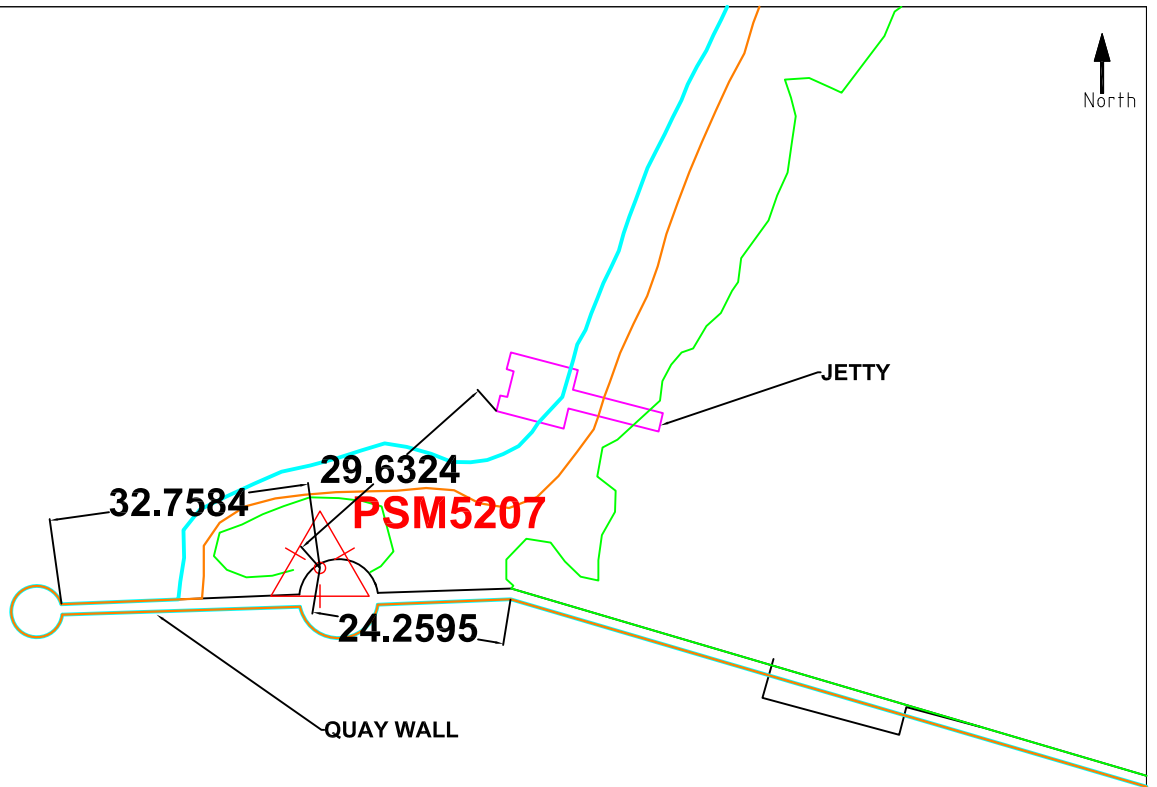
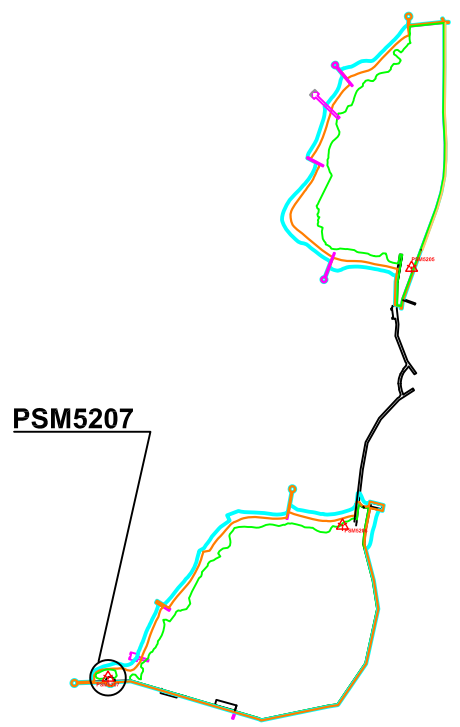


Height above Marker that horizon was mapped from 1.5 m

Magnetic Declination _____
 Declination applied to this figure?
 Yes No



Locality



Sketched by: Abulho

Scale: Not to Scale

Date: 23 APRIL 2019